



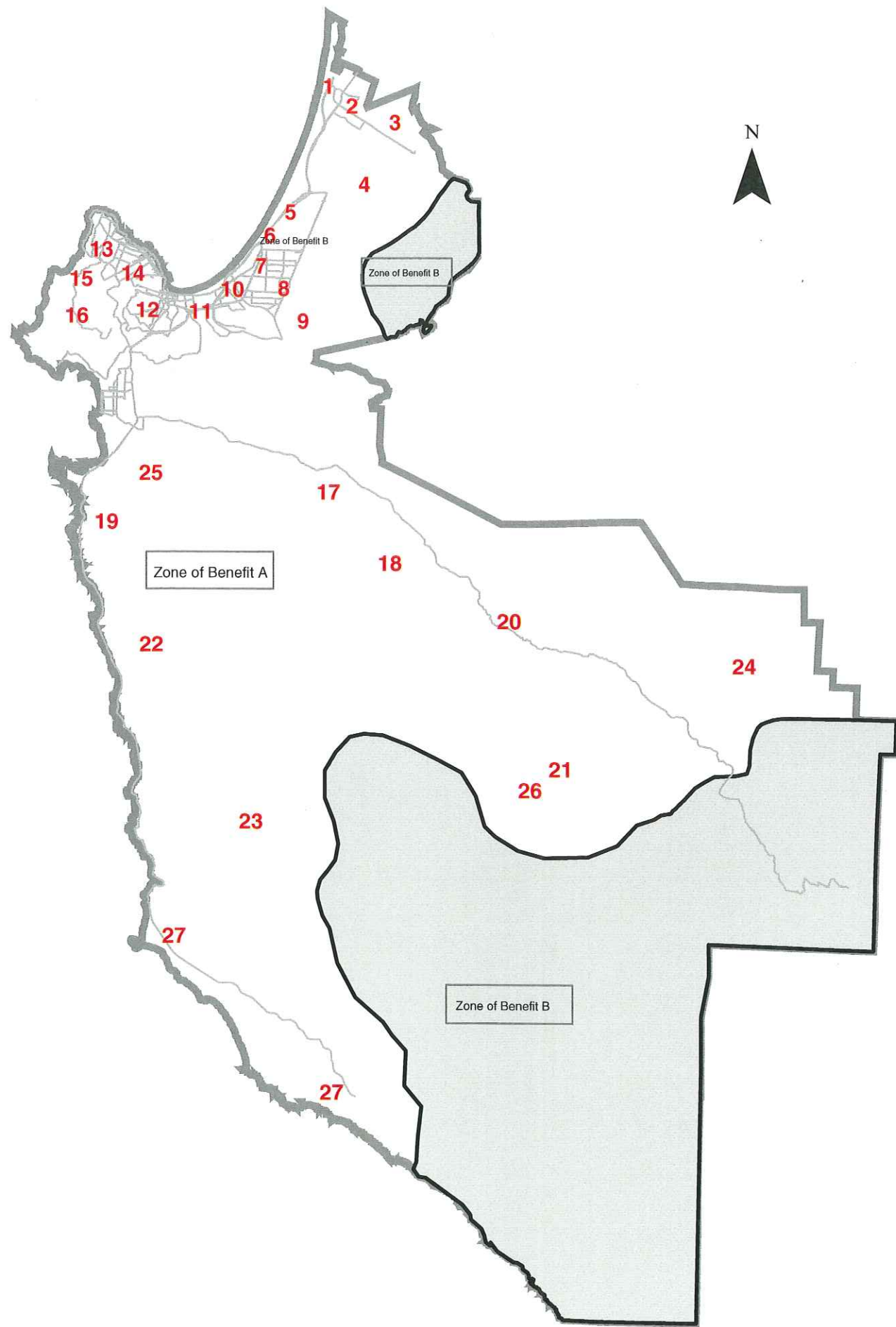
1. Marina Dunes Preserve
2. Locke-Paddon Community Park
3. Vince DiMaggio Community Park
4. Los Arboles Community Park
5. Eolian Dune Preserve
6. South Monterey Bay Dunes
7. Roberts Lake Open Space
8. Laguna Grande Community Park
9. Frog Ponds Wetland Preserve
10. Del Monte Dunes
11. Del Monte Beach Open Space
12. San Carlos Beach Community Park
13. Monterey Bay Coastal Trail
14. Elmarie Dyke Open Space
15. Rocky Shores
16. Lynn "Rip" Van Winkle Open Space
17. Thomas Open Space
18. Garland Ranch Regional Park
19. Laidlaw-Apte Pine Forest Preserve
20. Carmel Valley Community Park
21. Cachagua Community Park
22. Joshua Creek Ecological Preserve
23. Mill Creek Redwood Preserve
24. Blomquist Preserve
25. Palo Corona Ranch
26. Flavin Ranch (pending acquisition)
27. Two Potential Sites for the Big Sur Community/Youth Center

Legend

— Roads

 Zone of Benefit B

 Assessment Boundary



PREPARED BY SCI CONSULTING GROUP
 4745 MANGELS BLVD
 FAIRFIELD, CA 94534
 707-430-4300

FILED IN THE OFFICE OF THE DISTRICT MANAGER OF THE
 MONTEREY PENINSULA REGIONAL PARK DISTRICT,
 COUNTY OF MONTEREY, CALIFORNIA,
 THIS ____ DAY OF _____, 2011.

 DISTRICT MANAGER

RECORDED IN THE OFFICE OF THE DISTRICT MANAGER
 OF THE MONTEREY PENINSULA REGIONAL PARK DISTRICT,
 COUNTY OF MONTEREY, CALIFORNIA
 THIS ____ DAY OF _____, 2011.

 DISTRICT MANAGER

AN ASSESSMENT WAS CONFIRMED AND LEVIED BY
 THE BOARD OF DIRECTORS OF THE MONTEREY
 PENINSULA REGIONAL PARK DISTRICT, COUNTY
 OF MONTEREY, ON THE LOTS, PIECES AND PARCELS
 OF LAND ON THIS ASSESSMENT DIAGRAM ON
 THE ____ DAY OF _____, 2011
 FOR THE FISCAL YEAR 2011-12 AND SAID ASSESSMENT
 DIAGRAM AND THE ASSESSMENT ROLL FOR SAID
 FISCAL YEAR WERE FILED IN THE OFFICE OF THE
 COUNTY AUDITOR OF THE COUNTY OF MONTEREY
 ON THE ____ DAY OF _____, 2011.
 REFERENCE IS HEREBY MADE TO SAID RECORDED
 ASSESSMENT ROLL FOR THE EXACT AMOUNT OF EACH
 ASSESSMENT LEVIED AGAINST EACH PARCEL OF LAND.

 DISTRICT MANAGER

FILED THIS ____ DAY OF _____, 2011 AT THE
 HOUR OF ____ O'CLOCK ____ M. IN THE OFFICE OF
 THE COUNTY AUDITOR OF THE COUNTY OF MONTEREY,
 STATE OF CALIFORNIA, AT THE REQUEST
 OF THE BOARD OF DIRECTORS OF THE MONTEREY
 PENINSULA REGIONAL PARK DISTRICT.

 COUNTY AUDITOR, COUNTY OF MONTEREY

Note:
 REFERENCE IS HEREBY MADE TO THE MAPS AND DEEDS
 OF RECORD IN THE OFFICE OF THE ASSESSOR OF THE
 COUNTY OF MONTEREY FOR A DETAILED
 DESCRIPTION OF THE LINES AND DIMENSIONS OF ANY
 PARCEL SHOWN HEREIN. THOSE MAPS SHALL GOVERN
 FOR ALL DETAILS CONCERNING THE LINES AND
 DIMENSIONS OF SUCH PARCELS. EACH PARCEL IS
 IDENTIFIED IN SAID MAPS BY ITS DISTINCTIVE ASSESSOR'S
 PARCEL NUMBER.

MONTEREY PENINSULA REGIONAL PARK DISTRICT
 PARKS, OPEN SPACE AND
 COASTAL PRESERVATION DISTRICT
 ASSESSMENT DIAGRAM